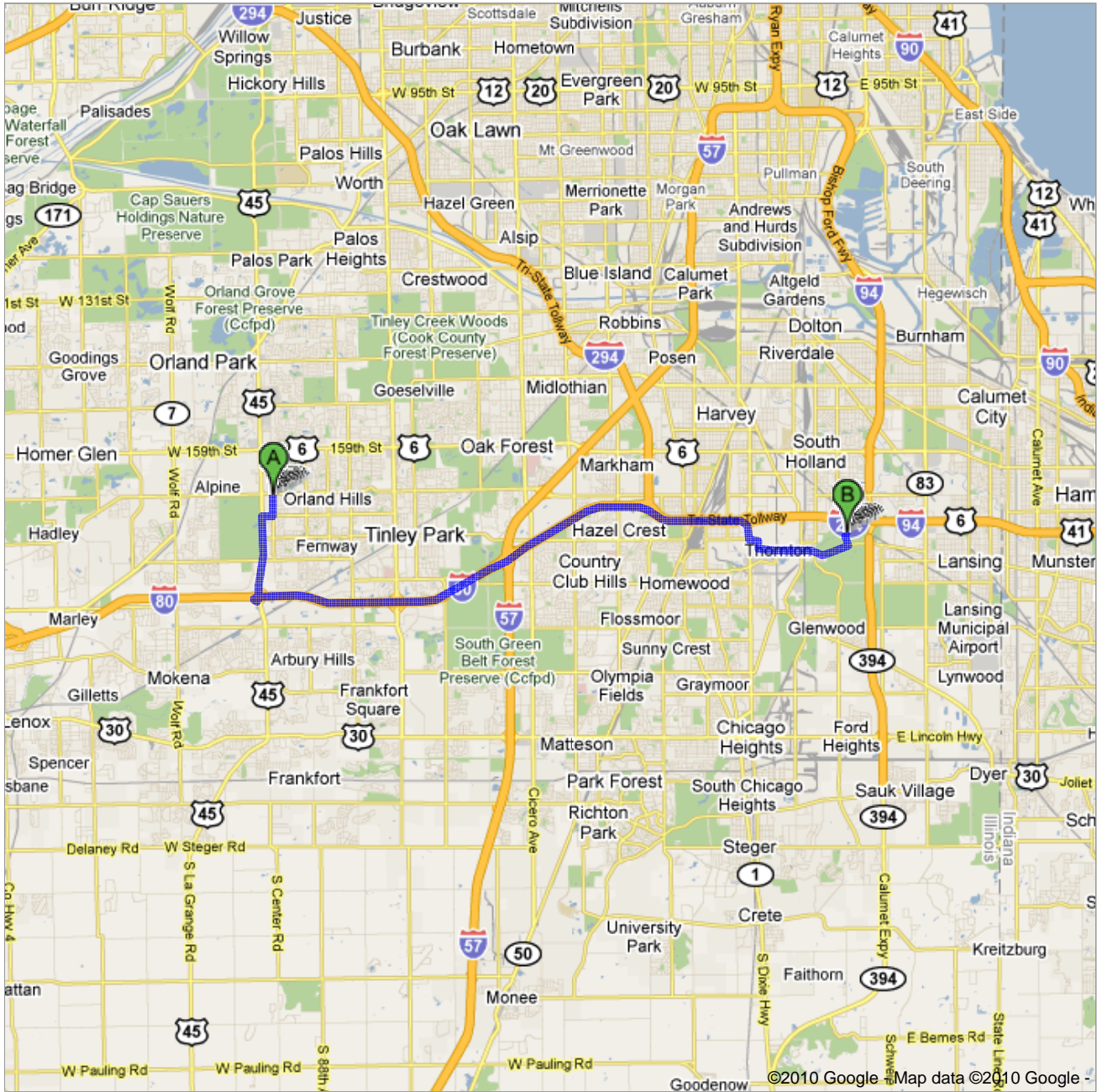






Directions to Wampum Lake
18.1 mi – about 23 mins

Save trees. Go green!
Download Google Maps on your phone at google.com/gmm



 16700 94th Ave, Orland Hills, IL 60467

	1. Head south on S 94th Ave toward W 167th St About 1 min	go 0.5 mi total 0.5 mi
	2. Take the 3rd right onto 171st St About 1 min	go 0.3 mi total 0.8 mi
	3. Turn left at 96th Ave/S La Grange Rd/US-45 S Continue to follow US-45 S About 2 mins	go 1.9 mi total 2.7 mi
	4. Merge onto I-80 E via the ramp to Indiana Partial toll road About 11 mins	go 11.8 mi total 14.4 mi
	5. Exit onto Halsted St/IL-1 S Partial toll road About 1 min	go 0.8 mi total 15.3 mi
	6. Turn left at 175th St About 1 min	go 0.2 mi total 15.5 mi
	7. Continue onto Derby Rd About 1 min	go 0.6 mi total 16.1 mi
	8. Continue onto W Margaret St About 3 mins	go 1.2 mi total 17.3 mi
	9. Continue onto Thornton Lansing Rd About 1 min	go 0.5 mi total 17.8 mi
	10. Turn left at Willigan Rd About 1 min	go 0.3 mi total 18.1 mi

 Wampum Lake

These directions are for planning purposes only. You may find that construction projects, traffic, weather, or other events may cause conditions to differ from the map results, and you should plan your route accordingly. You must obey all signs or notices regarding your route.

Map data ©2010 Google

Directions weren't right? Please find your route on maps.google.com and click "Report a problem" at the bottom left.