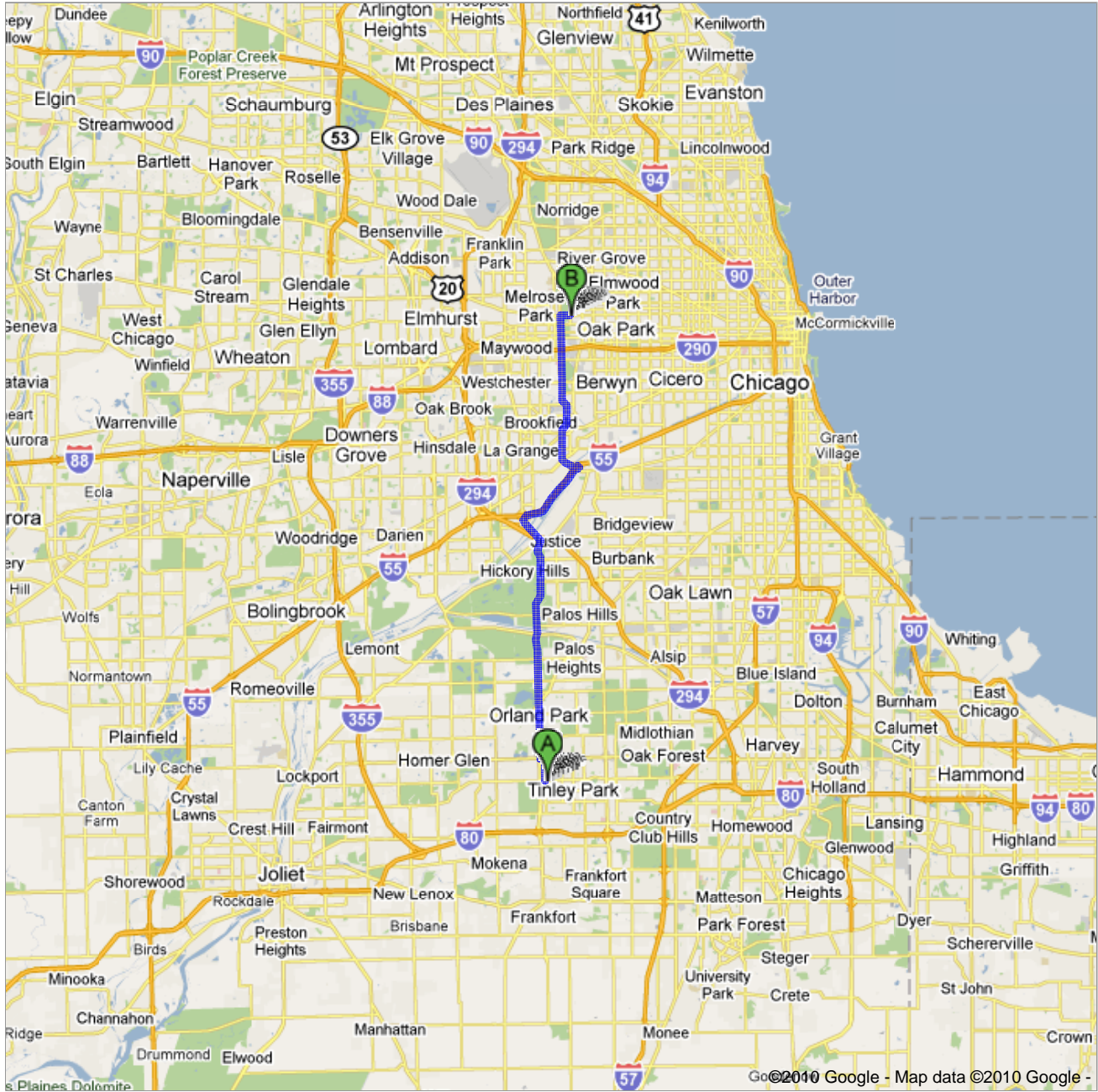











Directions to Chicago Ave & Thatcher Ave,
River Forest, IL 60305
24.4 mi – about 35 mins

Save trees. Go green!
Download Google Maps on your phone at google.com/gmm



 16700 94th Ave, Orland Hills, IL 60467

- | | | |
|---|--|-----------------------------|
| | 1. Head north on S 94th Ave toward 166th Pl
About 2 mins | go 1.0 mi
total 1.0 mi |
|  | 2. Turn left at W 159th St | go 0.3 mi
total 1.3 mi |
|  | 3. Take the 1st right onto 96th Ave/S La Grange Rd/US-45 N
Continue to follow S La Grange Rd/US-45 N
About 14 mins | go 11.3 mi
total 12.6 mi |
|  | 4. Merge onto I-55 N via the ramp to Chicago
About 3 mins | go 3.5 mi
total 16.1 mi |
|  | 5. Take exit 282B to merge onto IL-171 N
About 15 mins | go 7.8 mi
total 23.9 mi |
|  | 6. Turn right at Chicago Ave
About 1 min | go 0.5 mi
total 24.4 mi |

 Chicago Ave & Thatcher Ave, River Forest, IL 60305

These directions are for planning purposes only. You may find that construction projects, traffic, weather, or other events may cause conditions to differ from the map results, and you should plan your route accordingly. You must obey all signs or notices regarding your route.

Map data ©2010 Google

Directions weren't right? Please find your route on maps.google.com and click "Report a problem" at the bottom left.
